



Reuse → Refill

**Accessing free drinking water on
campus**

Contents

Did you know?	1
What can you do?	1
Water refill stations	2
Gold Coast Campus	2
Location map	2
Location details	3
Logan Campus	5
Location map	5
Location details	6
Mount Gravatt Campus	7
Location map	7
Location details	8
Nathan Campus	9
Location map	9
Location details	10
Southbank Campus	12
Location map	12
Location details	13
References	14

Did you know?

Australians buy **15**

billion

water
bottles
each
year¹



75 -199 million tonnes

of plastic is currently
in our oceans²

12%

ends
up in our
oceans⁵



It takes 3L of water and **1L of**

oil

to produce
just 1L of
bottled
water³



What can you do?

Buying bottled water is 2000% more
expensive
than refilling¹

Choose to
reuse

Bring a
reusable
water bottle



**Refill on
Campus**

Griffith has
over **200**

drinking water stations



Save water
Save money

Reduce waste



Water refill locations

Gold Coast campus

Location map



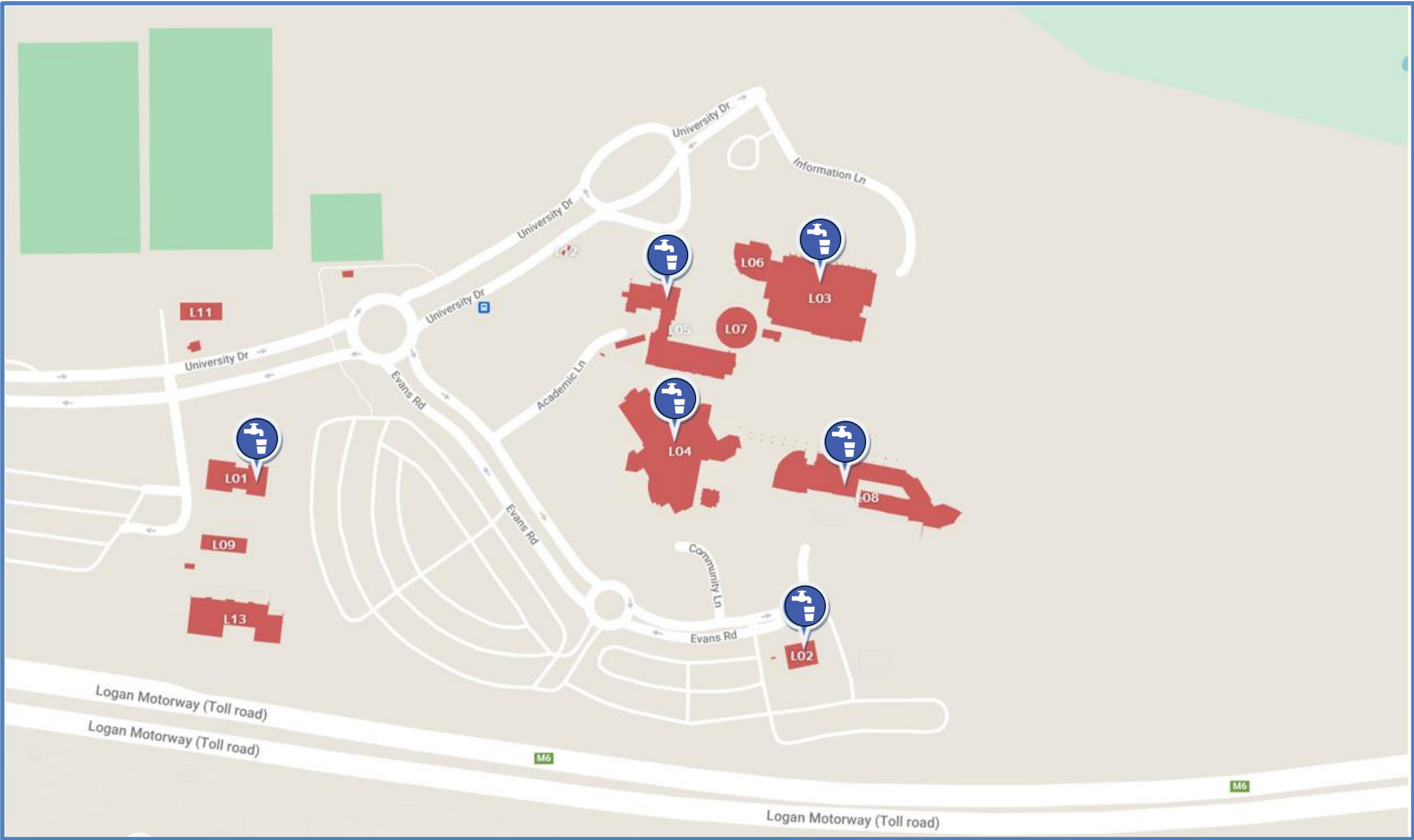
Location details

Building Number	Building Name	Floor	Room	Room Name
G01	Academic 1	1	1.01	Corridor
G01	Academic 1	2	2.10	Corridor
G01	Academic 1	3	3.01H	Corridor
G02	Clinical Sciences 1	1	1.01	Corridor
G02	Clinical Sciences 1	1	1.27	Strength & Conditioning Gym
G02	Clinical Sciences 1	2	2.01	Corridor
G04	Services	0	0.05	Staff Lunch room
G05	Health Sciences	1	1.08D	Fire Services riser
G05	Health Sciences	2	2.17	Office
G05	Health Sciences	3	3.17	Corridor
G05	Health Sciences	3	3.36	Learning Centre
G06	Academic 2	1	1.01	Corridor
G06	Academic 2	2	2.01E	Cleaners room
G07	The Link	0	0.01	Secondary circulation
G07	The Link	0	0.13	Unifitness Health Centre
G07	The Link	1	1.01B	Fire Services riser
G07	The Link	1	1.22B	Outdoor area
G09	Engineering	1	1.40	Engineering Multi-Purpose Lab
G10	Library (Graham Jones Centre)	1	1.05	Corridor
G10	Library (Graham Jones Centre)	2	2.03E	Library collaboration zone
G10	Library (Graham Jones Centre)	3	3.01	Open Stack - General Collection
G11	Learning Commons	2	2.ST1	Stair 1
G11	Learning Commons	3	3.65A	Fire Services riser
G11	Learning Commons	4	4.28	Sky Lounge Function deck
G12	Science 2	1	1.01	Corridor
G12	Science 2	2	2.01	Corridor
G12	Science 2	3	3.01	Corridor
G14	Visual Arts	2	2.01	Corridor
G16	Clinical Sciences 2	1	1.01	Corridor
G16	Clinical Sciences 2	2	2.04	Corridor
G16	Clinical Sciences 2	3	3.04	Corridor
G16	Clinical Sciences 2	4	4.03	Corridor
G17	Lecture Theatres 3 & 4	2	2.01	Foyer
G23	Multimedia	1	1.07	Corridor
G23	Multimedia	3	3.04	Corridor
G24	Science 1	3	3.02	Corridor
G25	Glycomics 2	3	3.57	Secondary circulation
G26	Glycomics 1	3	3.07	Circulation
G26	Glycomics 1	4	4.01	Secondary circulation
G26	Glycomics 1	5	5.01A	Fire Services riser
G27	Business 2	1	1.03	Corridor
G27	Business 2	1	1.18	Mechanical plant room
G27	Business 2	2	2.20	Corridor
G27	Business 2	3	3.39	Corridor
G30	Arts and Education 1	1	1.01	Foyer
G30	Arts and Education 1	2	2.13	Corridor
G30	Arts and Education 1	3	3.01	Corridor
G30	Arts and Education 1	4	4.01	Corridor

G31	Arts and Education 2	1	1.01	Corridor
G31	Arts and Education 2	2	2.06	Maths Education B Room 1
G31	Arts and Education 2	3	3.01B	Electrical riser
G32	The Pavilion	0	0.02	Small Servery area
G33	Student Centre	1	1.01	Corridor
G33	Student Centre	2	2.01	Corridor
G34	Leneen Forde Chancellery	1	1.05	Open Plan office
G39	Science, Engineering and Architecture	1	1.01	Corridor
G39	Science, Engineering and Architecture	2	2.01	Corridor
G39	Science, Engineering and Architecture	3	3.01	Corridor
G39	Science, Engineering and Architecture	4	4.01	Corridor
G40	Ian O'Connor Building	1	1.01	Corridor
G40	Ian O'Connor Building	10	10.01	Corridor
G40	Ian O'Connor Building	2	2.08B	Fire Services riser
G40	Ian O'Connor Building	2	2.13	Corridor
G40	Ian O'Connor Building	3	3.08	Foyer (Breezeway)
G40	Ian O'Connor Building	4	4.08	Foyer
G40	Ian O'Connor Building	4	4.13	Clinic Lounge corridor
G40	Ian O'Connor Building	4	4.68	PAAHC Physiotherapy Rehabilitation
G40	Ian O'Connor Building	5	5.08	Corridor
G40	Ian O'Connor Building	6	6.01A	Fire Services riser
G40	Ian O'Connor Building	7	7.01A	Fire Services riser
G40	Ian O'Connor Building	8	8.01A	Fire Services riser
G40	Ian O'Connor Building	9	9.01	Corridor
G42	Griffith Business School	1	1.01	Covered Outdoor Entry
G42	Griffith Business School	3	3.01	Lift Lobby
G45	Aquatic Centre	1	1.10	Undercroft
G51	Smart Water Research Centre	1	1.01	Circulation
G52	International Building	1	1.02	North Foyer and Reception
G52	International Building	2	2.01	Corridor
G52	International Building	3	3.01	Corridor
G52	International Building	4	4.01	Corridor

Logan campus

Location map

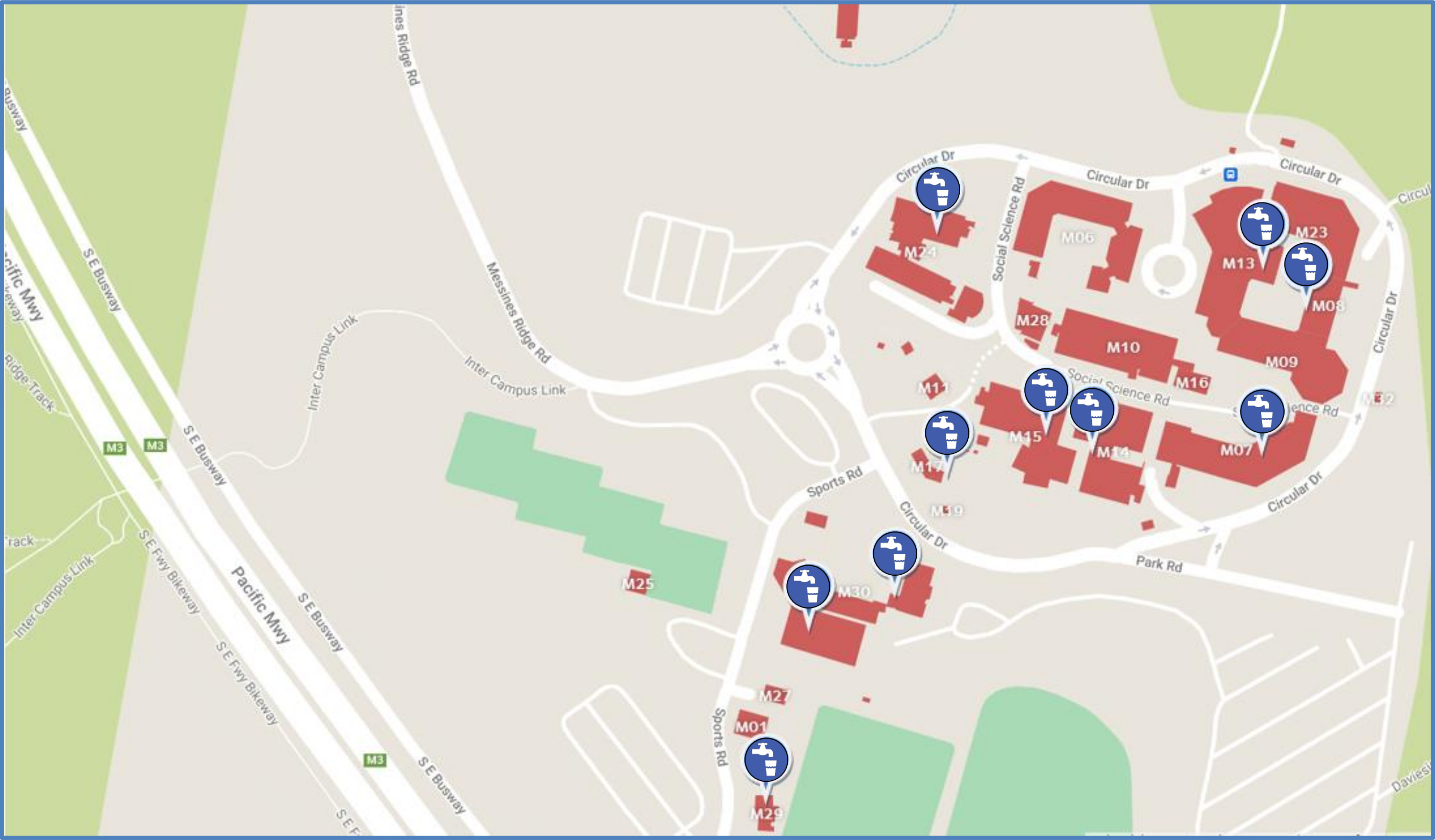


Location details

Building Number	Building Name	Floor	Room	Room Name
L01	Facilities Management	1	1.08	Maintenance Workshop
L03	Wayne Goss Centre	2	2.02	Corridor
L03	Wayne Goss Centre	2	2.39	Corridor
L03	Wayne Goss Centre	3	3.01	Corridor
L03	Wayne Goss Centre	3	3.36	Corridor
L03	Wayne Goss Centre	4	4.01	Corridor
L04	Community Place	1	1.64	Student Dining room
L05	Academic 1	2	2.26	Corridor
L05	Academic 1	3	3.34	Corridor
L05	Academic 1	4	4.37	Corridor
L08	Academic 2	1	1.01	Corridor
L08	Academic 2	1	1.51	Corridor

Mount Gravatt campus

Location map

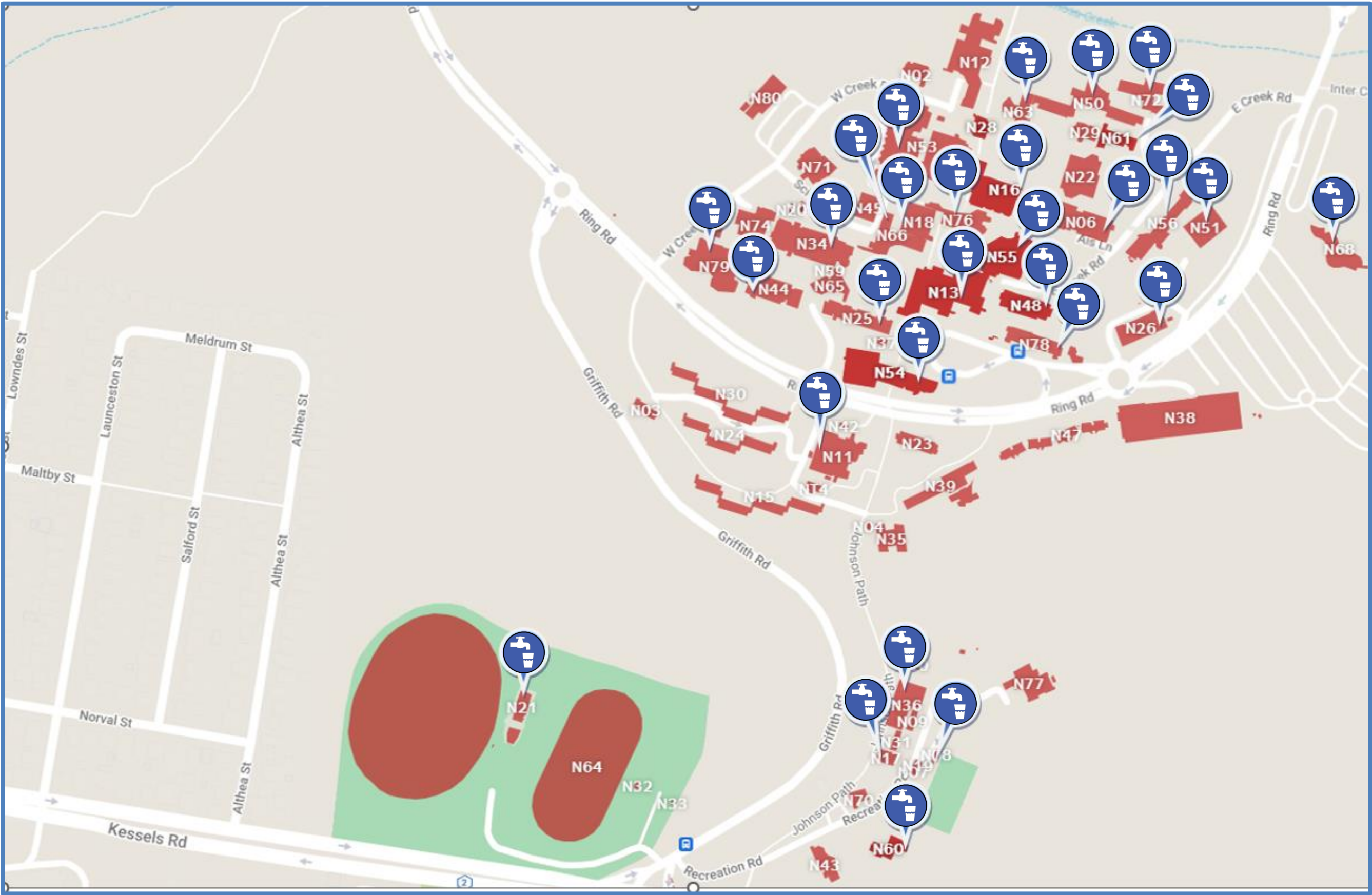


Location details

Building Number	Building Name	Floor	Room	Room Name
M07	Technology	2	2.01	Reception office
M08	Community	1	1.201	Hallway
M12	Mt Gravatt Recreation Hall	1	1.03	Male Change Room (General)
M13	Information Services Centre	1	1.01	Circulation
M14	International Building	1	1.01	Corridor
M14	International Building	2	2.01	Corridor
M14	International Building	3	3.01	Corridor
M14	International Building	4	4.01	Corridor
M14	International Building	5	5.01	Corridor
M15	Science Education	1	1.19	Office
M15	Science Education	3	3.01	Corridor
M17	Maintenance Centre	1	1.03	Common room
M24	Psychology	1	1.02	Corridor
M24	Psychology	1	1.15	Waiting room
M24	Psychology	2	2.01	Entry
M24	Psychology	3	3.01	Corridor
M24	Psychology	4	4.01	Corridor
M29	Tennis Centre	1	1.00	Outdoor area
M30	Aquatic and Fitness Centre	1	1.11	Fitness Centre
M07	Technology	2	2.01	Reception office
M08	Community	1	1.201	Hallway
M12	Mt Gravatt Recreation Hall	1	1.03	Male Change Room (General)
M13	Information Services Centre	1	1.01	Circulation
M14	International Building	1	1.01	Corridor
M14	International Building	2	2.01	Corridor
M14	International Building	3	3.01	Corridor
M14	International Building	4	4.01	Corridor
M14	International Building	5	5.01	Corridor
M15	Science Education	1	1.19	Office
M15	Science Education	3	3.01	Corridor
M17	Maintenance Centre	1	1.03	Common room
M24	Psychology	1	1.02	Corridor
M24	Psychology	1	1.15	Waiting room
M24	Psychology	2	2.01	Entry
M24	Psychology	3	3.01	Corridor
M24	Psychology	4	4.01	Corridor
M29	Tennis Centre	1	1.00	Outdoor area
M30	Aquatic and Fitness Centre	1	1.11	Fitness Centre

Nathan campus

Location map



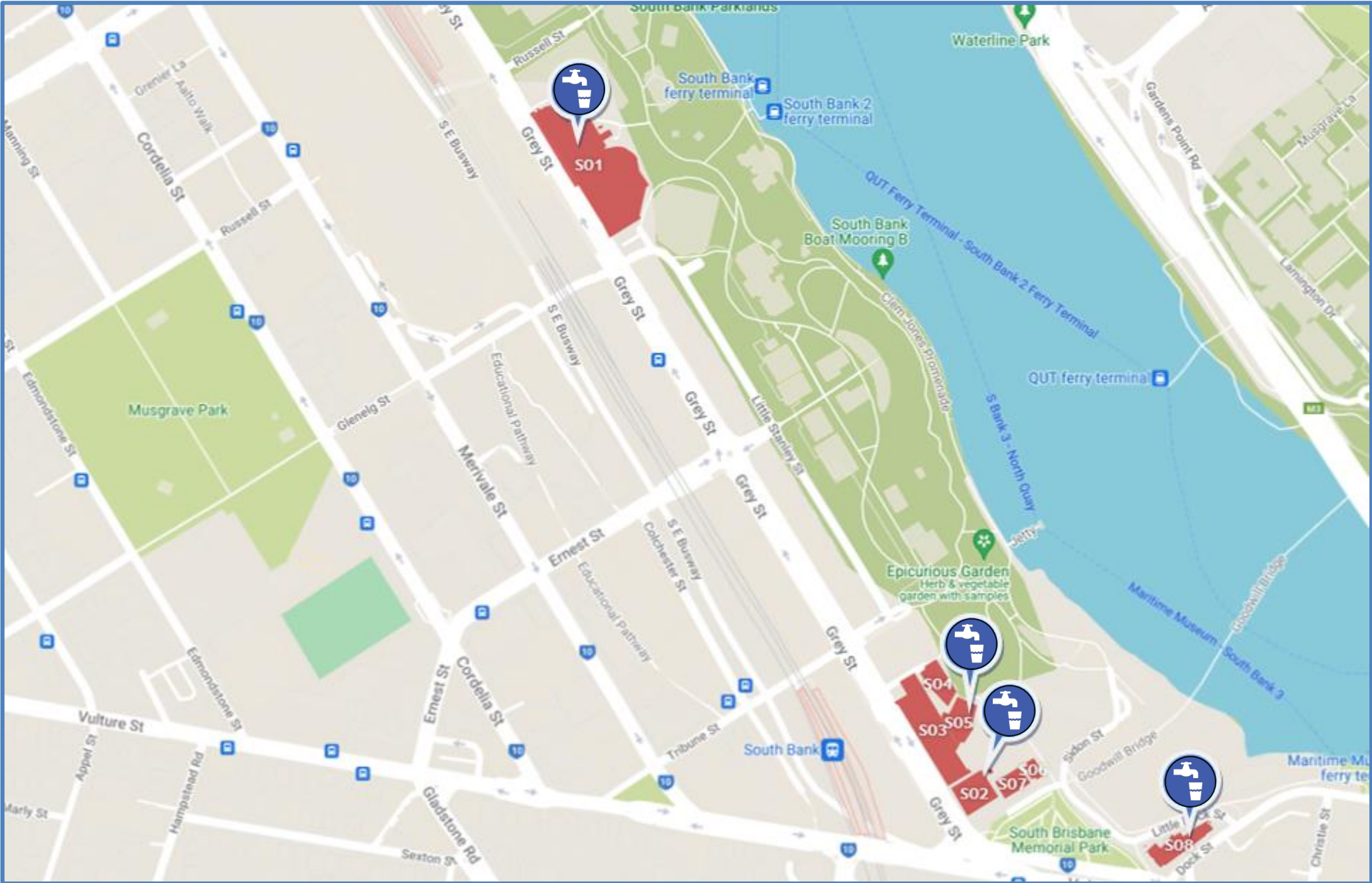
Location details

Building Number	Building Name	Floor	Room	Room Name
N00	Nathan Campus	E	NA	Nth Ring Rd & Johnson Path
N06	Patience Thoms	-1	-1.02	Corridor
N06	Patience Thoms	-2	-2.09	Corridor
N06	Patience Thoms	-3	-3.02B	Mechanical riser
N06	Patience Thoms	-3	-3.04	Corridor
N06	Patience Thoms	0	0.12D	Mechanical riser
N08	Multisport Complex	0	0.00	Outdoor area
N11	The Hub	0	0.06A	Dining Room corridor
N11	The Hub	1	1.01A	Cleaners room
N13	Environment 2	-1	-1.01	Corridor
N13	Environment 2	-2	-2.09A	Resource room and Store
N13	Environment 2	0	0.01	Corridor
N13	Environment 2	2	2.01	Corridor
N13	Environment 2	2	2.01D	Electrical riser
N16	Macrossan	1	1.02	Foyer
N16	Macrossan	2	2.02	Corridor
N16	Macrossan	2	2.48	Male Toilets
N17	Landscape Centre	0	0.01	Workshop
N18	Nathan Campus	E	0.0	Outside south
N21	The Pavilion	1	1.18	Outdoor area
N25	Science 1	1	1.20	Corridor
N25	Science 1	2	2.25	Corridor
N26	Maintenance and Uni Print	0	0.03	Corridor
N26	Maintenance and Uni Print	0	0.12	Carpentry Workshop
N27	Griffith Institute for Drug Discovery 1	2	2.01	Entrance to building
N34	Science 2	0	0.02	Main corridor
N36	Nathan Sports Centre	2	2.01	Indoor Sport activities
N44	Technology	-1	-1.03	Corridor
N44	Technology	0	0.12	Corridor by Stair 2
N44	Technology	1	1.01	Corridor
N44	Technology	2	2.01	Corridor
N44	Technology	3	3.01	Corridor
N48	Health Sciences	0	0.01	Corridor
N48	Health Sciences	0	0.01	Corridor
N48	Health Sciences	1	1.01D	Electrical plant room
N48	Health Sciences	2	2.01	Corridor
N50	Business 1	0	0.23	Between Stair 2 and Stair 3
N50	Business 1	1	1.24	Covered walkway
N50	Business 1	2	2.29	Corridor
N51	University Store	0	0.02	Mail room
N53	Willet Centre	-1	-1.25	Collaboration Area
N53	Willet Centre	0	0.29	Corridor
N53	Willet Centre	0	0.57	Seminar Room 2
N53	Willet Centre	1	1.05K	Corridor by the PWD toilets
N53	Willet Centre	1	1.13	Corridor
N53	Willet Centre	1	1.62	Open plan office
N53	Willet Centre	2	2.11	Lift Motor plant room
N53	Willet Centre	2	2.76	PWD Toilet
N53	Willet Centre	3	3.02	Silent Study zone
N54	Bray Centre	0	0.01C	Electrical riser
N54	Bray Centre	1	1.06	Open plan office
N54	Bray Centre	2	2.03	Corridor
N55	Environment 1	-2	-2.15	Health and Hygiene room

N56	Languages	0	0.02A	Comms riser
N56	Languages	0	0.30	Corridor
N56	Languages	1	1.01	Corridor
N56	Languages	1	1.30	Corridor
N60	Boronia Centre	0	0.01	Verandah
N61	Law	-1	-1.01D	Water bubblers
N61	Law	-2	-2.04	Corridor
N61	Law	-2	-2.10	Unenclosed covered area
N61	Law	0	0.01	Corridor
N61	Law	1	1.01	Corridor
N63	Business 3	0	0.05B	Hydraulics/Gas riser
N63	Business 3	1	1.02	Corridor
N63	Business 3	2	2.02	Lobby
N66	Community Centre	0	0.19	Balcony
N68	Eco Centre	0	0.05	Outdoor area
N68	Eco Centre	1	1.02	Outside Deck
N68	Eco Centre	1	1.15	Red Conference room
N72	Glyn Davis Building	-1	-1.19	Corridor
N72	Glyn Davis Building	-2	-2.02	Corridor
N72	Glyn Davis Building	0	0.18	Corridor
N75	Griffith Institute for Drug Discovery 2	1	1.02	Foyer with reception desk
N76	Nathan Campus	E	Outside	Campus Heart Plaza
N78	Sir Samuel Griffith Centre	-1	-1.07	Lower ground entry
N78	Sir Samuel Griffith Centre	0	0.01	Entry Foyer
N78	Sir Samuel Griffith Centre	1	1.01	Corridor
N78	Sir Samuel Griffith Centre	2	2.01	Corridor
N78	Sir Samuel Griffith Centre	3	3.01	Corridor
N78	Sir Samuel Griffith Centre	4	4.01	Corridor
N79	Henry Smerdon Engineering, Technology & Aviation	0	0.01	Corridor
N79	Henry Smerdon Engineering, Technology & Aviation	1	1.01	The Atrium
N79	Henry Smerdon Engineering, Technology & Aviation	5	5.01	Corridor
N78	Henry Smerdon Engineering, Technology & Aviation	4	4.01	Corridor
N79	Henry Smerdon Engineering, Technology & Aviation	0	0.01	Corridor
N79	Henry Smerdon Engineering, Technology & Aviation	1	1.01	The Atrium
N79	Henry Smerdon Engineering, Technology & Aviation	5	5.01	Corridor

Southbank campus

Location map



Location details

Building Number	Building Name	Floor	Room	Room Name
S01	Queensland Conservatorium	1	1.24	PABX room
S01	Queensland Conservatorium	1	1.43	Office
S01	Queensland Conservatorium	1	1.72	Percussion store room
S01	Queensland Conservatorium	2	2.36	Corridor
S01	Queensland Conservatorium	2	2.36	Corridor
S01	Queensland Conservatorium	2	2.47	Corridor
S01	Queensland Conservatorium	3	3.18	Corridor
S02	Webb Centre	3	3.02	Corridor
S02	Webb Centre	4	4.06	Corridor
S02	Webb Centre	5	5.02	Circulation
S02	Webb Centre	6	6.02	Corridor
S02	Webb Centre	7	7.01	Corridor
S05	QCA Lecture Theatre and Gallery	1	1.02	Unenclosed covered area
S05	QCA Lecture Theatre and Gallery	2	2.10	Balcony
S05	QCA Lecture Theatre and Gallery	3	3.02A	Fire Services riser
S05	QCA Lecture Theatre and Gallery	4	4.02	Corridor
S05	QCA Lecture Theatre and Gallery	6	6.02	Corridor
S07	Griffith South Bank Graduate Centre	1	1.11	Foyer / Entrance
S07	Griffith South Bank Graduate Centre	2	2.11A	Comms/Data riser
S07	Griffith South Bank Graduate Centre	3	3.01	Corridor
S07	Griffith South Bank Graduate Centre	4	4.01	Entrance
S08	Griffith Film School	1	1.01	Corridor
S08	Griffith Film School	2	2.12	Balcony
S08	Griffith Film School	3	3.01	Corridor

References

1. Sustainability Victoria
2. United Nations Environment Programme
3. Sustainability Victoria
4. Department of Agriculture, Water & Environment
5. Sustainability Victoria

