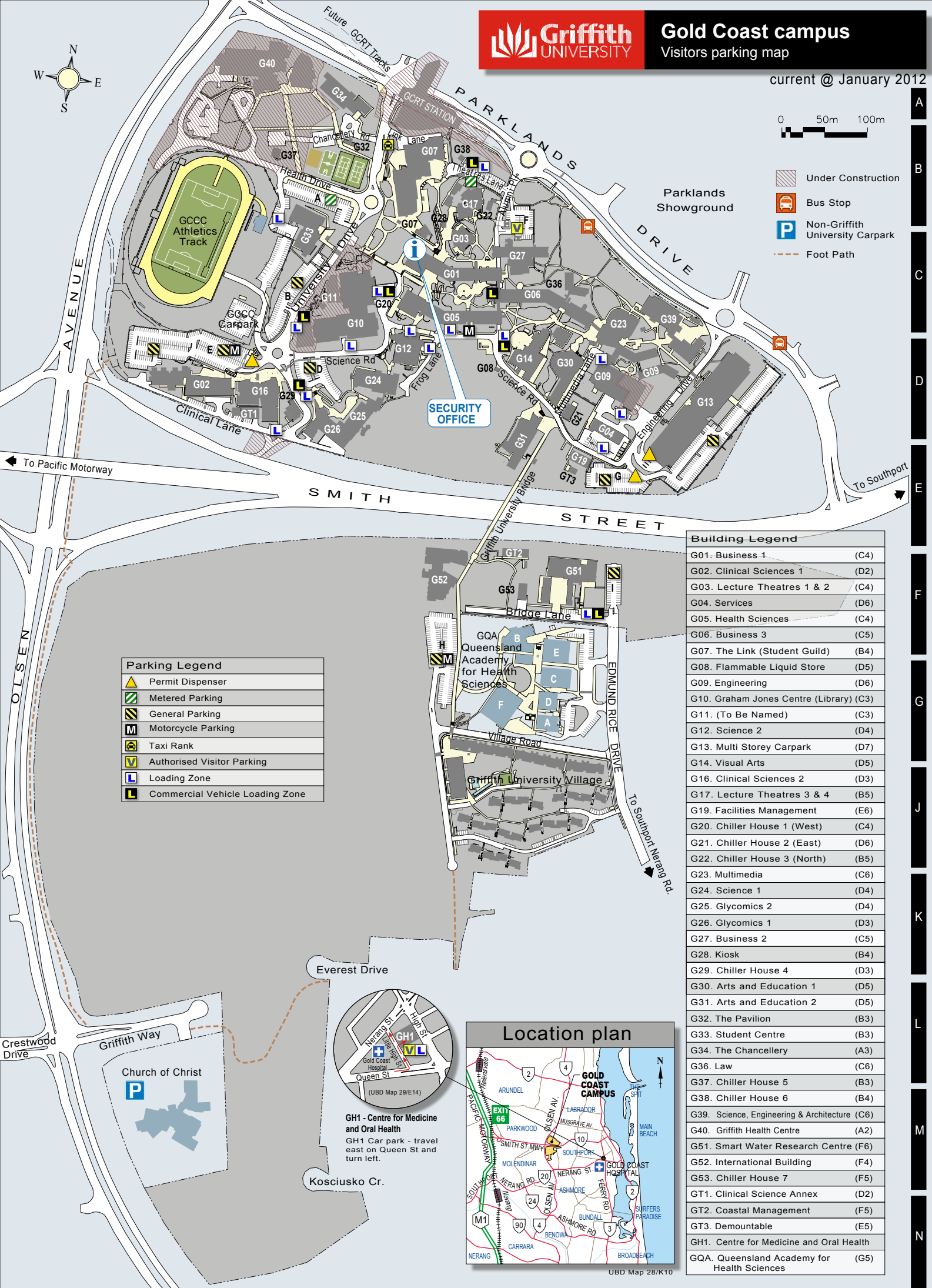


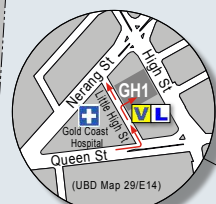
- Under Construction
- Bus Stop
- Non-Griffith University Carpark
- Foot Path



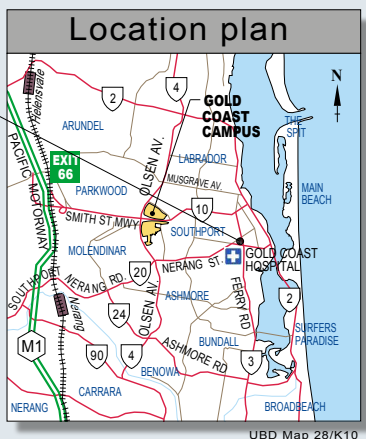
- ### Parking Legend
- Permit Dispenser
 - Metered Parking
 - General Parking
 - Motorcycle Parking
 - Taxi Rank
 - Authorised Visitor Parking
 - Loading Zone
 - Commercial Vehicle Loading Zone

Building Legend

G01. Business 1	(C4)
G02. Clinical Sciences 1	(D2)
G03. Lecture Theatres 1 & 2	(C4)
G04. Services	(D6)
G05. Health Sciences	(C4)
G06. Business 3	(C5)
G07. The Link (Student Guild)	(B4)
G08. Flammable Liquid Store	(D5)
G09. Engineering	(D6)
G10. Graham Jones Centre (Library)	(C3)
G11. (To Be Named)	(C3)
G12. Science 2	(D4)
G13. Multi Storey Carpark	(D7)
G14. Visual Arts	(D5)
G16. Clinical Sciences 2	(D3)
G17. Lecture Theatres 3 & 4	(B5)
G19. Facilities Management	(E6)
G20. Chiller House 1 (West)	(C4)
G21. Chiller House 2 (East)	(D6)
G22. Chiller House 3 (North)	(B5)
G23. Multimedia	(C6)
G24. Science 1	(D4)
G25. Glycomics 2	(D4)
G26. Glycomics 1	(D3)
G27. Business 2	(C5)
G28. Kiosk	(B4)
G29. Chiller House 4	(D3)
G30. Arts and Education 1	(D5)
G31. Arts and Education 2	(D5)
G32. The Pavilion	(B3)
G33. Student Centre	(B3)
G34. The Chancellery	(A3)
G36. Law	(C6)
G37. Chiller House 5	(B3)
G38. Chiller House 6	(B4)
G39. Science, Engineering & Architecture	(C6)
G40. Griffith Health Centre	(A2)
G51. Smart Water Research Centre	(F6)
G52. International Building	(F4)
G53. Chiller House 7	(F5)
GT1. Clinical Science Annex	(D2)
GT2. Coastal Management	(F5)
GT3. Demountable	(E5)
GH1. Centre for Medicine and Oral Health	(E5)
GQA. Queensland Academy for Health Sciences	(G5)



GH1 - Centre for Medicine and Oral Health
 GH1 Car park - travel east on Queen St and turn left.



UBD Map 28/K10